









Map 11: Hydric Soils

-  Planning Area
-  Town Boundary
-  Hydric
-  Partially Hydric
-  Non Hydric

Hydric: Soils that are hydric > 50% of map unit
Partially Hydric: Soils that are hydric < 50% of map unit

Source: Hydric Soils data provided by Natural Resources Conservation Service - National Cooperative Soil Survey & Soil Data Mart



May 18, 2009

