









### Map 3: Development Capacity Analysis

-  Developable Land
-  Town Boundary
-  Non-Residential Districts
-  R-1
-  R-2
-  R-3

Source: Davis, Bowen & Friedel, Inc. 2009

