







Map 8: Sensitive Areas & Stream Buffers

-  Town Boundary
-  Planning Area
-  25' Stream Buffer
-  100' Stream Buffer
-  WSSC
-  SSPRA

