










Map 9B: - Wetlands - National Wetland Inventory

-  Town Boundary
-  Planning Area
-  Palustrine - Emergent
-  Palustrine - Forested
-  Palustrine - Scrub/Shrub
-  Palustrine - Limnetic
-  Palustrine - Open Water

Source: Maryland Department
of Natural Resources

May 18, 2009



0 1,100 2,200 4,400
Feet

